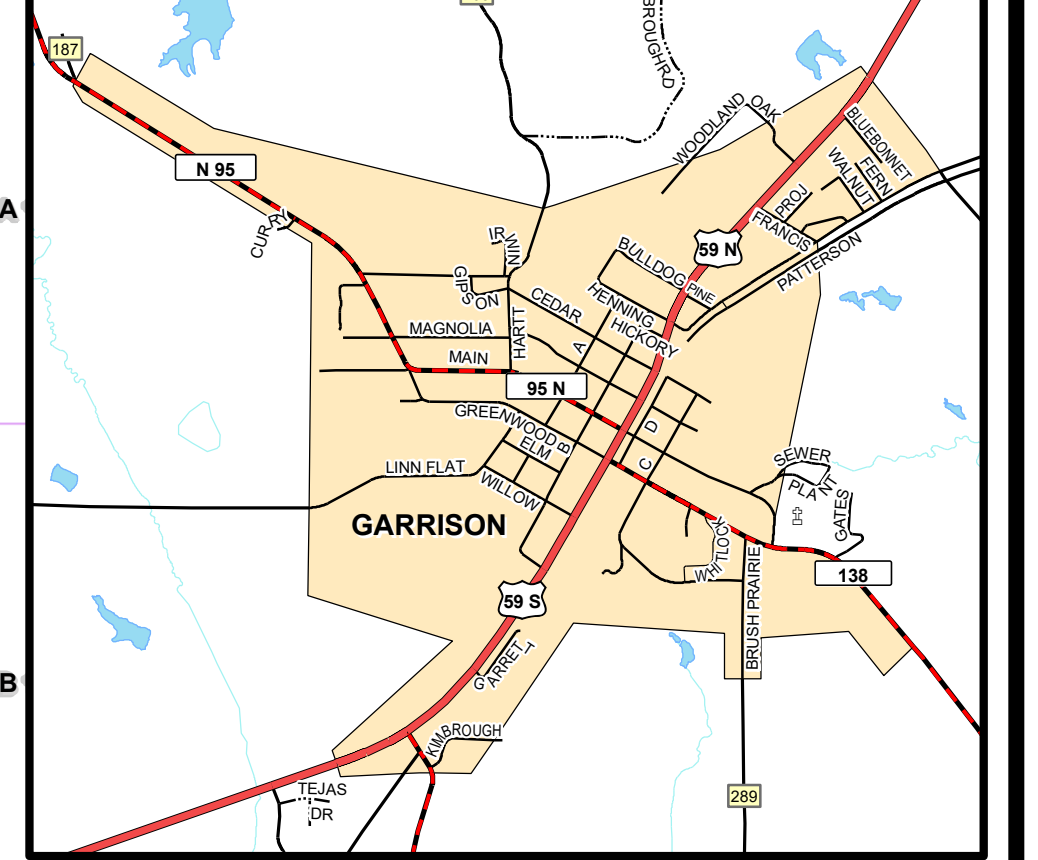
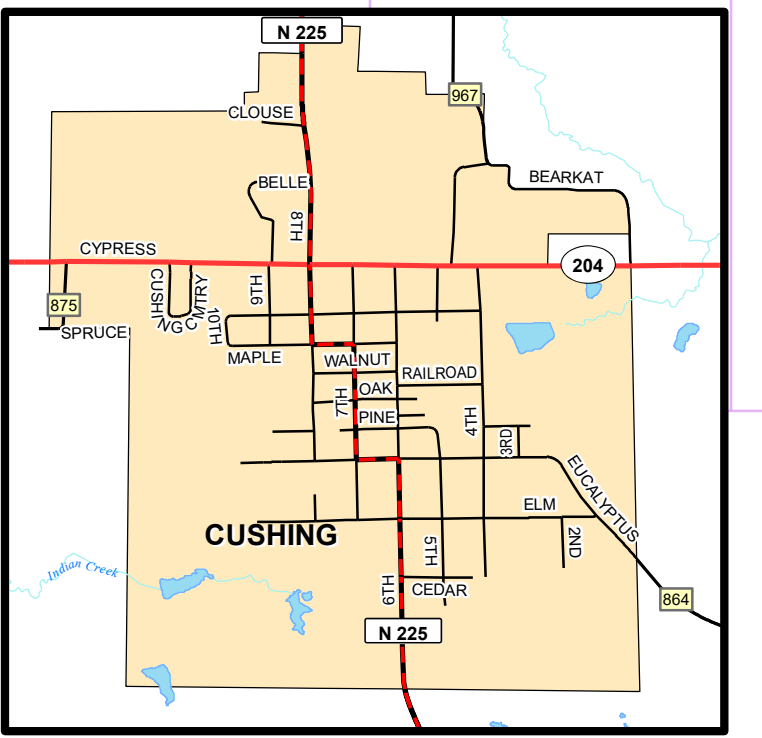
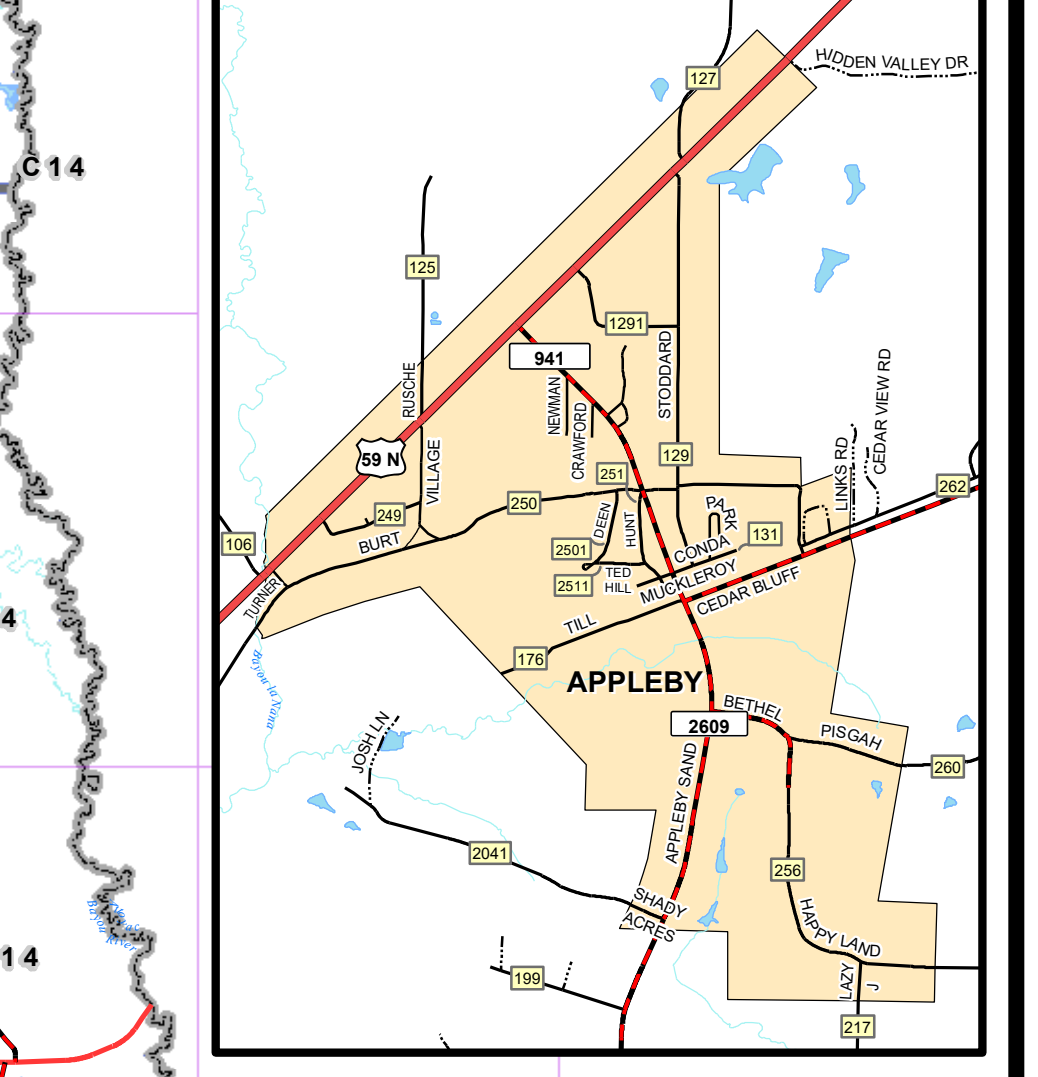


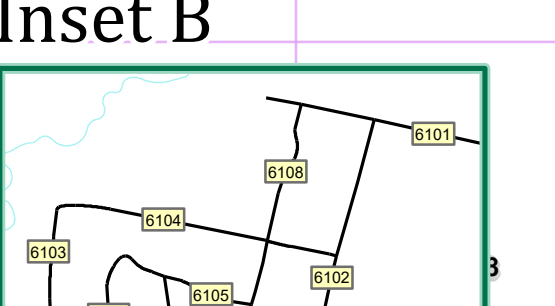
Garrison



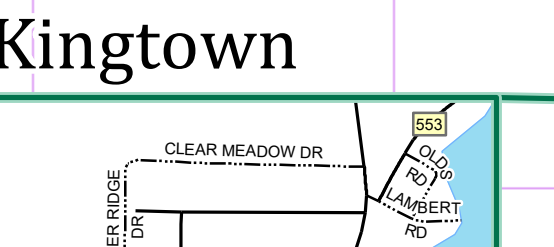
Appleby



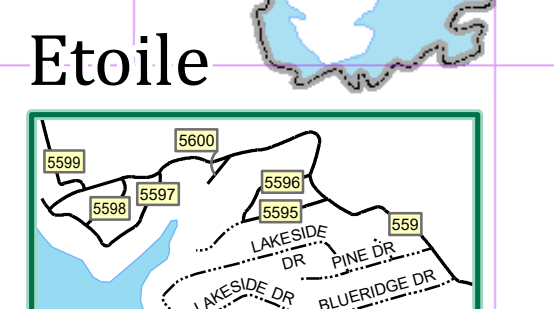
Inset A



Inset B

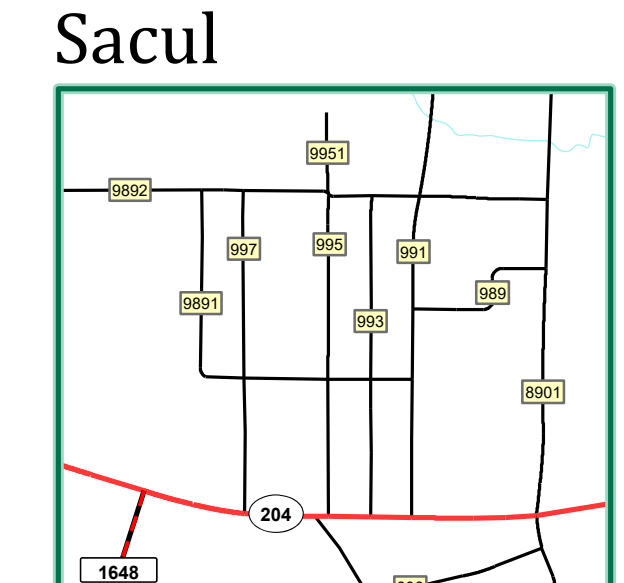


Kingtown

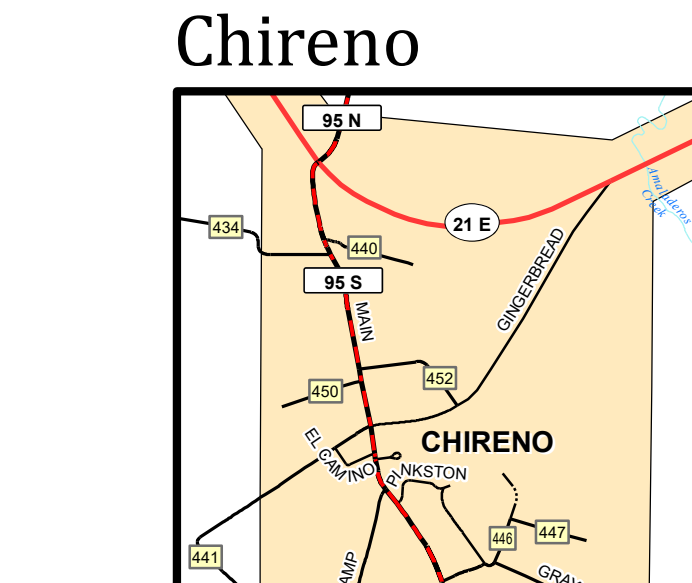


Etoile

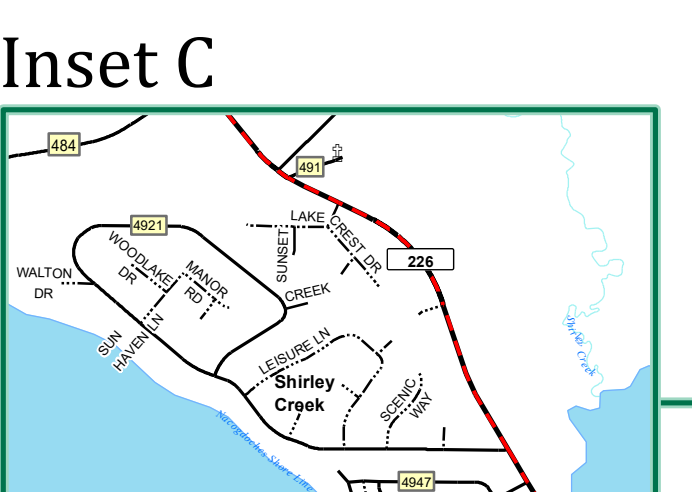
Nacogdoches COUNTY



Sacul



Chireno



Inset C

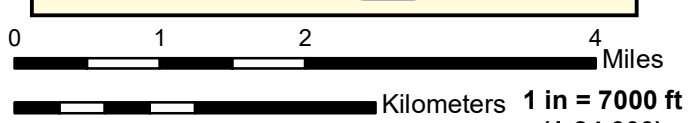
Legend

- Private Road
- City Street
- County Road
- Farm to Market
- State Highway
- US Highway
- Cemetery
- Church
- Water Ways
- Water Bodies
- City
- School District
- County Boundary

Nacogdoches County, GIS & 911 Addressing Office
 John Streb (Coordinator) & Maggie O'Neil
 Last Updated: September 2019

Data Sources:
 Nacogdoches County GIS & 911 Addressing
 City of Nacogdoches, Engineering Department

This information is provided by the Nacogdoches County 911 Addressing Coordinator with the information available in the Nacogdoches County 911 Addressing database. This data, however, is provided without guarantee of accuracy. It is not intended to imply property ownership. It is not intended to imply legal or contractual obligations in any respect. It is not an express or implied warranty.



Indicates Enlargements of Map Areas